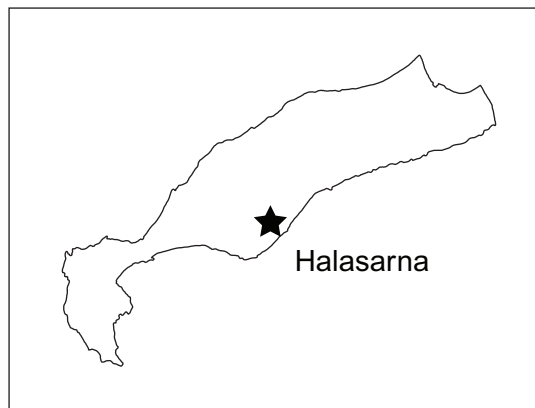


Kos in the Neolithic and Early Bronze Age

The Halasarna Finds
and the Aegean Settlement Pattern



PREHISTORY MONOGRAPHS 38

Kos in the Neolithic and Early Bronze Age

The Halasarna Finds
and the Aegean Settlement Pattern

by

Mercourios Georgiadis



Published by
INSTAP Academic Press
Philadelphia, Pennsylvania
2012

Design and Production

INSTAP Academic Press

Printing and Binding

Thomson-Shore, Inc., Dexter, MI

Library of Congress Cataloging-in-Publication Data

Georgiadis, M. (Mercurios)

Kos in the Neolithic and early Bronze Age : the Halasarna finds and the Aegean settlement pattern / by Mercurios Georgiadis.

p. cm. — (Prehistory monographs ; 38)

Includes bibliographical references and index.

ISBN 978-1-931534-68-0 (hardcover : alk. paper)

1. Neolithic period—Greece—Kardámaina. 2. Bronze Age—Greece—Kardámaina. 3. Pottery, Prehistoric—Greece—Kardámaina. 4. Pottery, Aegean. 5. Kardámaina (Greece)—Antiquities. 6. Excavations (Archaeology)—Greece—Kardámaina. 7. Land settlement patterns—Aegean Sea Region. I. Title.

GN776.22.G8G47 2012

938—dc23

2012023021

Copyright © 2012

INSTAP Academic Press

Philadelphia, Pennsylvania

All rights reserved

Printed in the United States of America

To Nireus

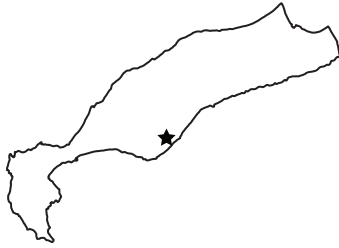


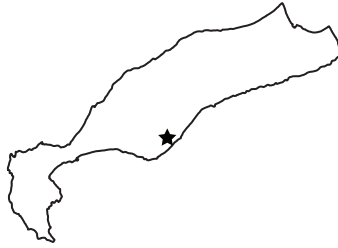
Table of Contents

List of Tables and Maps.....	iii
List of Figures.....	v
List of Plates.....	xii
Acknowledgments.....	xvi
List of Abbreviations.....	xviii
1. Introduction.....	1
PART I. THE FINDS FROM THE HALASARNA SURVEY PROJECT, 2003–2006	
2. Topography of Neolithic and Early Bronze Age Sites.....	17
3. Pottery Fabrics.....	21
4. Pottery Shapes.....	35
5. The Pottery of Halasarna in Chronological and Regional Perspective.....	85
6. Chipped Stone.....	95
7. Ground Stone.....	103
8. Small Finds.....	115
9. The Halasarna Chronology.....	119
10. Catalog of Diagnostic Finds.....	123

PART II. NEOLITHIC AND EARLY BRONZE AGE SETTLEMENT PATTERNS IN THE
AEGEAN ISLANDS

11. Settlement Patterns in the Pre-Neolithic and Neolithic Aegean. 153
12. Early Bronze Age Settlement Patterns. 181
13. Diachronic Developments in the Halasarna Region in Their Broader Aegean Context. 205

References. 209
Index. 227
Tables
Maps
Figures
Plates



List of Tables and Maps

- Table 1. The pre-Neolithic and Neolithic chronology of the Aegean.
- Table 2. The Early Bronze Age chronology of the Aegean.
- Table 3. Characteristics of the pottery assemblages from the seven main sites.
- Table 4. Small islands and islets used during the LN/FN Neolithic and EBA.
- Table 5. EBA site location preferences in the Aegean islands.
-
- Map 1. The Aegean islands.
- Map 2. Prehistoric sites on Kos and the Halasarna Survey Project area.
- Map 3. Neolithic and EBA sites at Halasarna.
- Map 4. Sites at Nerantzia and Koutlousi hills.
- Map 5. Occurrence of chipped stone at Halasarna sites.
- Map 6. Neolithic Halasarna.
- Map 7. EBA Halasarna.
- Map 8. Neolithic sites on Kos.
- Map 9. EBA sites on Kos.



List of Figures

- Figure 1. Deep and medium bowls with straight walls and straight or slightly flaring rims (**Kt.9–Kt.11**, **Kt.20**); shallow bowl with straight walls and straight rim (**Kt.22**); shallow bowls with flaring walls and simple round rims (**Kt.27–Kt.29**, **Kt.32**); bowl with straight body, high shoulder ending on an incurving pointed rim (**Kk.1**); bowls with straight walls and flaring rims that thicken considerably (**Kt.33**, **Kt.34**); bowl with straight wall and thickened round everted rim (**Kk.2**); bowl with straight or slightly curving walls and upturned pointed rim (**N.4**); bowls with curved walls and incurving rim (**Kt.35**, **Kt.36**, **Ktn.2**, **Ktn.3**, **T.2**). Scale 1:2.
- Figure 2. Bowls with curved walls and upturned straight rims (**Kt.37**, **Kt.39**, **N.6**); bowls with straight walls and upturned rims (**N.7**, **Kk.4**); bowls with slightly curved walls and incurving, internally thickened, rims (**T.3**, **Ktn.4**, **N.8**); bowls with straight walls and straight thickened rims (**Kt.42**, **Kk.5**); bowl with slightly curving walls and a bead lip (**Kt.43**); bowls with curving body and slightly flaring, externally thickened, Γ -type rim (**O.1**, **Kt.44**); wide-mouthed bowls with a slightly S-shaped body curvature (**Kt.45–Kt.47**); bowls with S-shaped body curvature and flaring rims (**Kt.49–Kt.52**); bowl with straight walls and T-rim (**T.5**); bowl with rolled rim (**Kt.53**). Scale 1:2.
- Figure 3. Bowl with S-shaped body and horizontal handles (**Kt.54**); bowls with high swing vertical loop handle (**Kt.55–Kt.57**); bowl with one or two handles and a curved body (**T.6**); carinated bowl with a vertical lug (**Ktn.5**); dipper (**Kt.58**). Scale 1:2.
- Figure 4. Scoop (**Kt.59**); one-handled cups with incurving rims and vertical handle below the rim (**Kt.Lh.3**, **N.9**); one-handled cup (**Kt.60**); one-handled cup with upraised rim (**Kt.61**); one- or two-handled cup with straight body and flaring rim (**N.11**); sauceboats (**Kt.62**, **Kt.63**); basin (**T.7**). Scale 1:2.

- Figure 5. Basins with straight or slightly curving bodies and thickened rims (**Kk.6, Kk.7**); deep pedestal bowls (**Kt.65, Kt.66**); pedestal bowl (**Kt.67**); cylindrical pyxis (**Kt.68**); rims from broad-mouthed jugs (**Kt.70, Kt.71**). Scale 1:2.
- Figure 6. Deep open jars (**Kt.72–Kt.75**); jar with curved body, no neck, and incurving thickened rim (**Kt.76**); jars with spreading neck and simple rim (**Kt.77–Kt.79, Kt.82, Kt.84**); jars with spreading necks and flaring rims (**Kt.89, Kt.91**); jars with spreading neck and flaring rim, internally thickened (**Kt.94**). Scale 1:2.
- Figure 7. Jars with cylindrical necks and straight or slightly flaring rims (**Kt.95, Kt.97, N.17, Kt.98, N.18**); jars with cylindrical necks and flaring rims (**Kt.99, Kt.100**); jar with almost cylindrical neck and flaring, thickened, rim (**T.8**); jars with incurving neck and rim (**Kt.102, Kk.10**); collared-neck jar with flaring neck and rim (**Kt.103**); collared-neck jar with flaring neck and everted rim (**N.19**); collared-neck jar with round everted rim (**Kt.104**); globular jars with collared necks (**Kt.105, Kt.106**); amphora (**Kt.107**). Scale 1:2.
- Figure 8. Pithoid jars without necks and with everted projecting rims (**Kt.108, Kt.Lh.5, Kt.Lh.6**); pithoid jars without necks and with everted round rims (**Kt.109, Kt.Lh.7, Kt.Lh.8**); pithoid jar without neck and with a straight flat rim (**Kt.Lh.9**); pithoid jar with spreading neck and a simple, almost rectangular rim (**N.20**); pithoid jar with short cylindrical neck and everted round rim (**N.21**); cheese pot rim (**Kk.11**); unperforated cheese pot rims (**Ktn.7, Kt.116**); body of cheese pot (**Kt.111**); cheese pot rims (**Kt.122–Kt.124**). Scale 1:2.
- Figure 9. Cheese pot rims (**Kt.118, Kt.125–Kt.128, Kt.130, Kt.131**). Scale 1:2.
- Figure 10. Cheese pot rims (**Kt.132, Kt.135, N.22**); cheese pot bases (**N.23, Kt.136–Kt.138**); horizontal handles (**Kt.139, Kt. 140, N.24, O.2, Kk.16**); horizontal raised or loop handle (**Ktn.h.1**) Scale 1:2.
- Figure 11. Horizontal raised or loop handle (**Kk.17**); vertical cylindrical handle from a cup or small bowl (**O.3**); vertical cylindrical handles (**N.25, Kt.142**); jug handles (**N.27, N.28, Kt.143–Kt.145**). Scale 1:2.
- Figure 12. Jar or jug handles (**T.10, Kt.147**); strap-tubular vertical handle (**N.31**); kidney-shaped vertical handle (**N.32**); ribbed vertical (push-through) handle (**Kt.151**); vertical jar handles (**N.34, T.11**). Scale 1:2.
- Figure 13. Vertical jar handles (**Kt.152, Kt.153**); vertical rectangular handle from a jar or jug (**N.36**); vertical ribbon loop handle from a jar (**Kt.156**). Scale 1:2.
- Figure 14. Vertical strap pithos handles (**N.37, Kt.157**). Scale 1:2.
- Figure 15. Vertical circular pithos handle (**N.38**); oval vertical pithos handles (**Kt.158, Kt.159**); horizontal handle from a pithos (**N.40**). Scale 1:2.
- Figure 16. Vertical lug (**Kt.160**); horizontal horn-shaped lug (**Kt.162**); horizontal lug with a small horn (**Kt.163**); rectangular-shaped vertical lug (**Kt.164**); tab or horn handles (**Ktn.h.2, Kt.165, Kt.166**); flat bases with angular edges and straight walls (**Kt.167, Kt.168**); flat bases with round edges and curved walls (**Kt.169, Kt.170, O.8**); flat base with thin incurving wall (**Kt.171**). Scale 1:2.
- Figure 17. Flat splayed base with round edge (**Kt.173**); flat differentiated base (**N.41**); sunk base (**Kt.175**); tripod feet (**Kt.176, N.42**); raised base from a crusted ware bowl (**Ktn.12**); pattern-burnished ware body fragment from a closed vessel (**Kt.177**); incised ware (**Kt.178–Kt.180**); rim from a spherical pyxis (**T.12**); rim from a pithoid vase with a vertical triangular relief band (**Kt.181**). Scale 1:2.

- Figure 18. Body of a bowl with a slightly oval button with a sunk top (**Kt.185**); rim of a pithos with shallow thumb impressions (**Kt.187**); slashed handle from a jar (**Kt.Lh.10**); vertical handles from closed vessels with holes (**N.43, N.44**); vertical handle from a jar with a shallow vertical ridge (**Ktn.13**). Melian blades (**Kt.C.6, Kt.C.7, Kk.C.3**); Giali medial blade (**Kt.C.8**); Giali bladelets (**Kk.C.12, T.C.1**); Giali one-edged blades (**Kt.C.10, Kt.C.11**); Giali scrapers (**N.C.3, N.C.4, Kk.C.20, Kk.C.21**). Scale 1:2
- Figure 19. Grindstone type (**N.St.1**). Scale 1:2.
- Figure 20. Grindstone type 1 (**N.St.2**); grindstone type 2 (**T.St.1, T.St.2**); grindstone type 3 (**Kt.St.1**). Scale 1:2.
- Figure 21. Mortar type 1 (**Kt.St.2**); mortar type 2 (**N.St.5**); mortar type 3 (**Kt.St.3**). Scale 1:2.
- Figure 22. Grinder type 1 (**Kt.St.4, Kt.St.7, T.St.4**); grinder type 2 (**Kt.St.11, O.St.1**); grinder type 3 (**Kt.St.12**); grinder type 4 (**Kt.St.13**); grinder type 5 (**Kt.St.14**). Scale 1:2.
- Figure 23. Grinder type 5 (**Kt.St.16**); grinder type 6 (**N.St.9**); grinder type 7 (**T.St.5**); grinder type 8 (**N.St.11**); pounder type 1 (**T.St.6**). Scale 1:2.
- Figure 24. Pounder type 2 (**Kt.St. 18, Kt.St.19**); hammers (**T.St.7, O.St.2**). Scale 1:2.
- Figure 25. Polisher (**Kt.St.22**). Open clay mold (**Kt.SF.1**); clay furnace (**Kt.SF.2**); terracotta ring (**Kt.SF.4**). Scale 1:2.



List of Plates

- Plate 1A. The hill southwest of Hagios Phokas, view from south.
- Plate 1B. Kastello or Kastelles hill, view from southwest.
- Plate 1C. View of the hill east of Panagia Tsoukalaria, view from northeast.
- Plate 2A. Mesaria, view to west.
- Plate 2B. The metal source near the Hagios Georgios chapel on the eastern side of the stream, view from north.
- Plate 2C. The copper veins close to the Hagios Georgios chapel.
- Plate 3A. Hagios Ioannis hill, view from north.
- Plate 3B. Hill north of Hagios Stephanos, view from south.
- Plate 3C. Laftonero hill, view from south.
- Plate 4A. Hill east of Hagia Varvara.
- Plate 4B. Hill northeast of Hagia Varvara (in the middle left), view from southwest.
- Plate 4C. Milies hill, view from east.
- Plate 5A. Vigles hill, view from southeast.
- Plate 5B. Site northwest of Aspri Petra cave, view from south.
- Plate 5C. Hagios Theologos northern hill, view from south.

- Plate 6A. Hagios Theologos southern hill, view from east.
- Plate 6B. Hill north of Hagios Ioannis, view from northeast.
- Plate 6C. The rock shelters on the eastern side of the Marmara peninsula, view from east.
- Plate 7A. Eleona hill slopes at the center, view from west.
- Plate 7B. Site K11.06 in the upper left part of the plain, view from Eleona (northeast).
- Plate 8A. Nerantzia Hill and Mt. Dikaivos range, view from Koutlousi (southwest).
- Plate 8B. Koutlousi Upper Hill (right) and Koutlousi Lower Hill (left), view from Nerantzia (northeast).
- Plate 8C. Koutlousi Lower Hill, view from Koutlousi Upper Hill (north).
- Plate 9A. Site K.09.89 and the Halasarna plain, view from Koutounis Upper Hill (east).
- Plate 9B. Koutounis Hill (the higher flat hill to the right) view from south.
- Plate 9C. C. Koutounis (the site is on the lower slopes of the hill at the center), view from Koutounis Hill (north).
- Plate 10A. Tsangaris hill, view from northeast.
- Plate 10B. Ancient Halasarna and the Tholos hill, view from south.
- Plate 10C. Koukos hill, view from south.
- Plate 11. Straw marks on the internal side of **Kt.86**; sherds with black slip and burnishing (**T.1** and **Ktn.1**); post-firing hole on bowl rim (**Kt.Lh.1**); scored ware cheese pot rim with horizontal striation lines (**Ktn.116**); rough and burnished ware (unnumbered). Scale is 1:1.
- Plate 12. Red-slipped and burnished ware (**N.32**); red-glazed ware (Urfirnis) bowl rim (**T.7**); body sherd with thick white slip (unnumbered); bowl rim with milky, whitish slip (**N.1**); straw-impressed base from a cheese pot (**Kt.137**); open jar with mottled surface (**Kt.75**, nubby ware); cheese pot rims (**Kt.130**, **N.22**). Scale is 1:1 unless otherwise indicated.
- Plate 13. Push-through, horizontal, strap handle from a jar (**Kt.141**); vertical strap handle with upraised edges (**O.6**); rectangular-shaped vertical lug (**Kt.161**); body from a bowl with red crusted decoration (**Ktn.11**); body from closed vessel with a patterned decoration (**Kt.177**); rim from a spherical pyxis with incised decoration (**T.12**); bowl rim with external thumb impressions (**Kt.44**); vertical jar handles with unperforated and perforated holes (**N.43** and **N.44**, respectively). Scale is 1:1 unless otherwise indicated.
- Plate 14. Chipped stone tool material: quartz core (**Kt.C.2**); chert scraper (**Kk.C.19**); Melian obsidian blade (**Kt.C.7**); Giali obsidian core (**Kt.C.4**); Anatolian or Giali core (**O.C.9**); Kefalos obsidian flake (unnumbered) and scraper (**N.C.4**); Giali obsidian arrowhead (**Kk.C.29**). Scale 1:1.
- Plate 15A. Geological strata at the hill northeast of Hagia Varvara church.
- Plate 15B. Geological stratum with obsidian nodules and scale.
- Plate 15C. Detail of the geological stratum showing an obsidian nodule.
- Plate 16. Kefalos obsidian varieties 1, 2, and 3. Andesite grindstone (**Kk.St.1**). Sandstone mortar (**Kt.St.2**). Grinders: marble (**Kt.St.5**) and andesite (**Kt.St.14**, **Kt.St.15**). Scale is 1:1 unless otherwise indicated.

- Plate 17. Grindstones: volcanic rock (**Kt.St.1**) and granite (**N.St.1**). Greenstone axe (**Kt.St.21**). Limestone grindstone left in situ (**T.St.3**).
- Plate 18. Hemispherical token or weight with incised signs (**Kt.St.20**); part of a clay mould (**Kt.SF.1**); parts of a clay furnace with pre-firing holes (**Kt.SF.2, Kt.SF.3**). Scale 1:1.



Acknowledgments

I have many people to thank for their help, comments, and advice during different stages of this work. First of all, I would like to express my gratitude to all the students from the University of Nottingham and other institutions who participated in this research, Christina Aamont, Nick Booth, Katerina Bousopoulou (University of Athens), Jemma Jones, Alex Sheppard, Georgia Verza (University of Milan), Robert Woodward, and Eugenia Zouzoula. Without their help this study would never have been completed. I would also like to thank Katy Soar for checking my English and Lela Antonini-Georgiadis for her help. Special thanks are owed to Nikolaos Dimakis (University of Nottingham) for his patience during our drive across Kos while locating prehistoric sites and to Lambros Travlos for all his help during the Halasarna survey. I would like to express my gratitude to Fondas and Sara Chryssopoulos at Kardamaina for their help, friendship, and support in the years I visited Kos and for the expert advice of Fondas in matters of pottery making, clay deposits, and local topography.

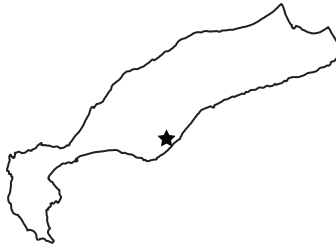
Without the generous financial aid from the Institute for Aegean Prehistory (2006–2008), the J.F. Costopoulos Foundation (2007), and the Mediterranean Trust (2006), this study would never have been completed. I thank these organizations for all of their support.

Thanks are owed to Yiannis Bassiakos, Barbara Horejs, Edward Faber, Nick Flemming, Vassilis Kilikoglou, Yeorgios Katavoutas, Neyir Kolankaya-Bostanci, Elisabetta Mangani, Fanis Mavridis, Eleni Panagopoulou, Yannis Papadatos, Mark Pearce, and Elpida Skerlou for the information they shared with me and the discussions we had on a number of issues. I would also like to express my gratitude to the 22nd Ephorate of Classical and Prehistoric Antiquities. I would like to thank

Adamantios Sampson for giving me permission to study the finds from Hagios Phokas, although it was not possible for me to see the material. I would also like to express my gratitude to Richard Hope Simpson for allowing me to study the finds he collected during his fieldwalks in the Dodecanese. Thanks are also due to the former Director of the British School at Athens James Whitley, the former Assistant Director Eleni Hatzaki, the Archivist Amalia Kakissis, the Assistant Director Robert Pitt, and the Director of the British School at Athens Catherine Morgan for the permission to study and use the facilities of the School.

Many thanks are owed to Krzysztof Nowicki for his useful comments and fruitful discussions about prehistoric times in the wider southeastern Aegean. His help in sharing information about prehistoric sites he located on Kos years ago has been invaluable. The same applies to William G. Cavanagh and Christopher B. Mee for their patience with my endless questions on a number of issues. My discussions with Chrysanthi Gallou have been fruitful and enlightening as always, but above all I thank her for her support.

I would like to express my gratitude to Yeorgia Kokkorou-Alevra for inviting me to participate in the Halasarna Survey Project. I also thank Kostas Kopanias from the bottom of my heart for invaluable help and support throughout my involvement in the Halasarna Survey Project.



List of Abbreviations

B.P.	Before Present	km ³	cubic kilometers
C.	chipped stone (in catalog numbers following site abbreviation)	Kt.	Koutlousi Upper Hill
ca.	circa	Kt.Lh.	Koutlousi Lower Hill
cm	centimeter(s)	Ktn.	Koutounis
d.	diameter	Ktn.h.	Koutounis Hill
EB	Early Bronze	L.	length
EBA	Early Bronze Age	LAN	Late Aegean Neolithic
EC	Early Cycladic	LBA	Late Bronze Age
ECh	Early Chalcolithic	LCh	Late Chalcolithic
EH	Early Helladic	LH	Late Helladic
EM	Early Minoan	LM	Late Minoan
EN	Early Neolithic	LN	Late Neolithic
FN	Final Neolithic	m	meter(s)
g	grams	MB	Middle Bronze
GIS	geographic information system	MBA	Middle Bronze Age
GPS	Global Positioning System	MC	Middle Cycladic
ha	hectares	MCh	Middle Chalcolithic
HSP	Halasarna Survey Project	mm	millimeter(s)
Kk.	Koukos	MN	Middle Neolithic
km	kilometer(s)	Mt.	Mount
km ²	square kilometers	N	Neolithic
		N.	Nerantzia

n.m.	nautical mile	St.	ground stone (in catalog numbers following site abbreviation)
O.	other sites	T.	Tsangaris
PPNB	Pre-Pottery Neolithic B period	th.	thickness
pres.	preserved	w.	width
S.F.	small find (in catalog numbers following site abbreviation)		

Chronology

FN	Final Neolithic (ca. 4000–3200 B.C.)	G	Geometric (ca. 900–700 B.C.)
EM	Early Minoan (ca. 3200–2100 B.C.)	LG	Late Geometric (ca. 760–700 B.C.)
MM	Middle Minoan (ca. 2100–1600 B.C.)	EO	Early Orientalizing (ca. 700–660 B.C.)
LM	Late Minoan (ca. 1600–1100 B.C.)	V	Venetian (12th–17th century A.D.)
SM	Subminoan (ca. 1100–1000 B.C.)	Ott.	Ottoman (17th century–1900 A.D.)
PG	Protogeometric (ca. 1000–900 B.C.)	Mod.	Modern (1900 A.D.–present A.D.)